











Resource Impact Summary		
	High Quality Wetlands	15.0 acres
	Wetlands	36.6 acres
	Floodplain	89 acres
	Prime/Important Farmland	455 acres
	Residences	9
	Businesses	0

US51 Vandalia  
VS



Legend	
Alignment	
Existing US51	
Tangent	
C-D Road	
Right-of-Way	